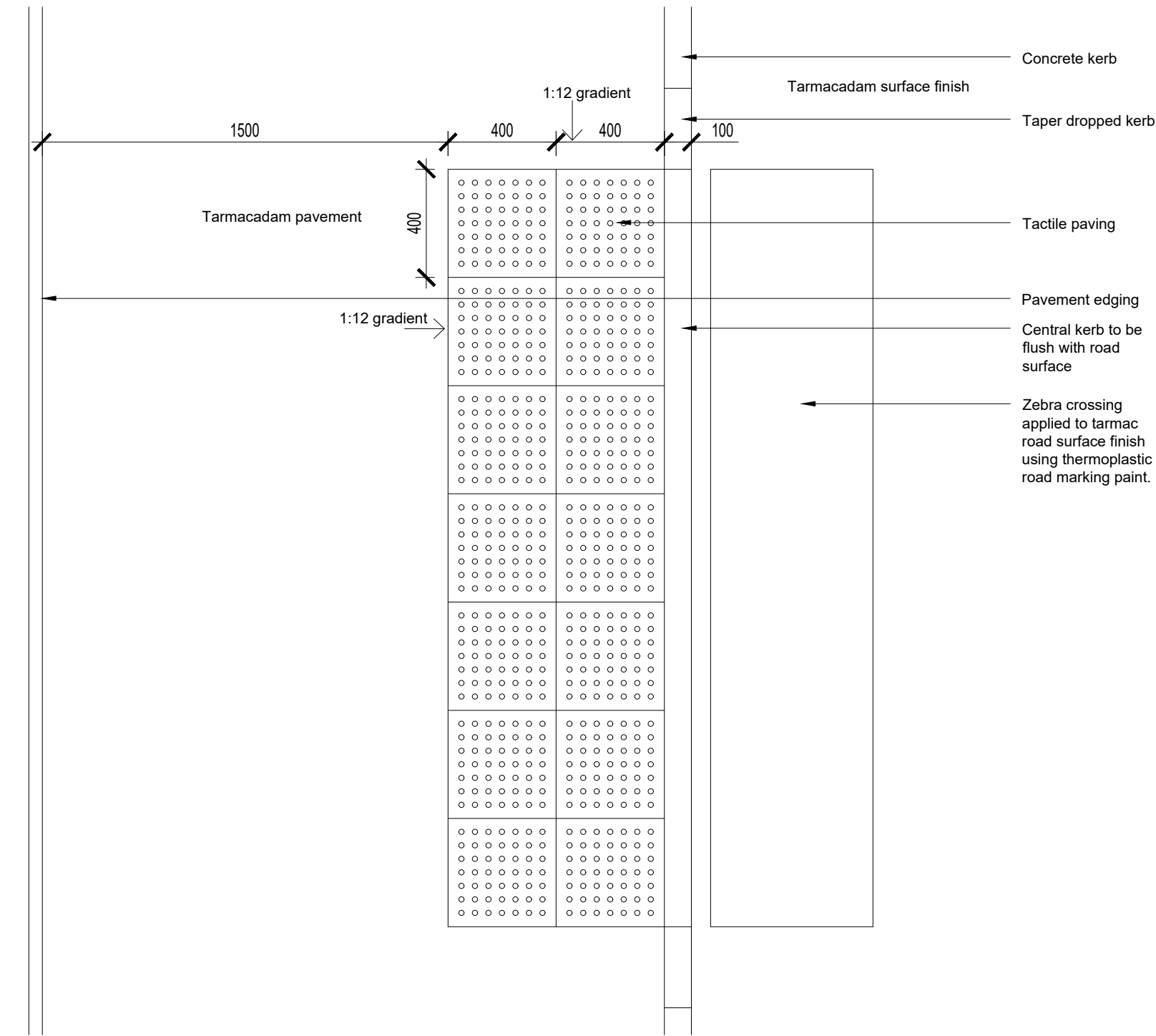
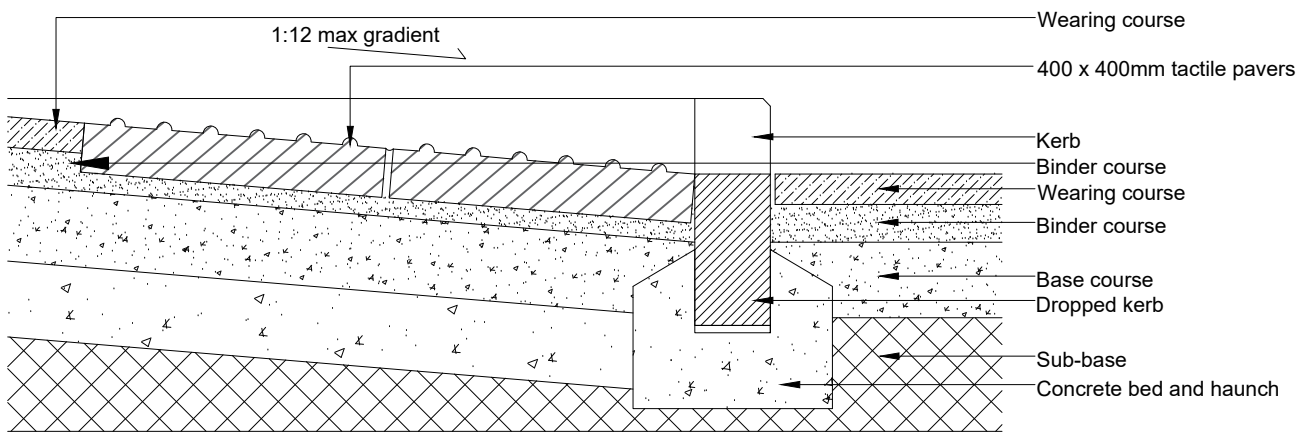




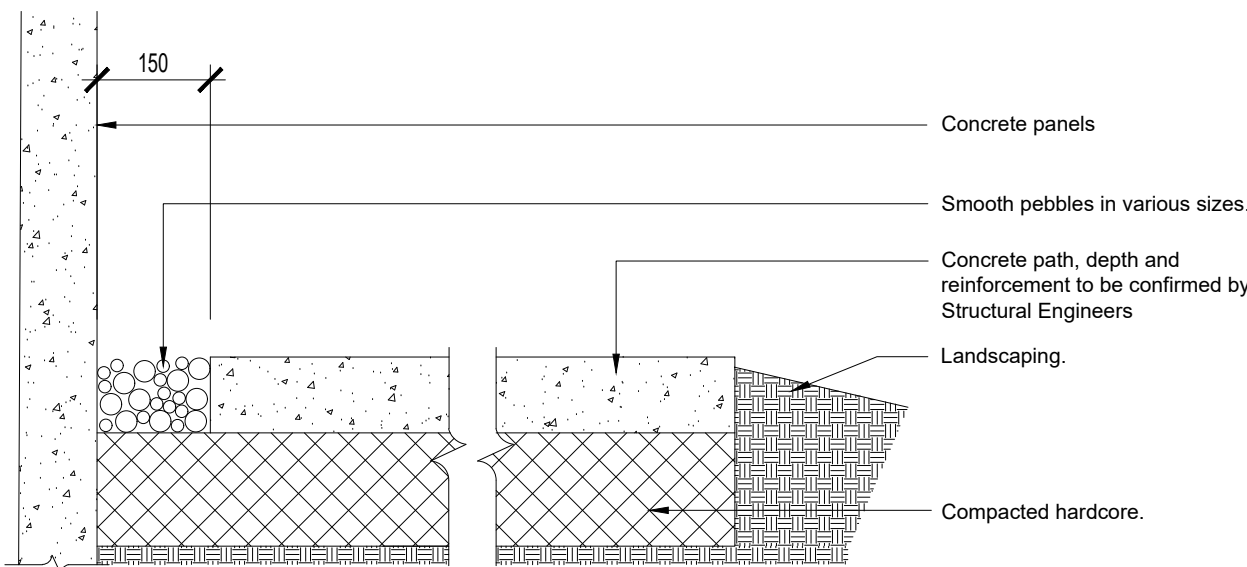
Site Plan As Proposed  
Scale 1:200



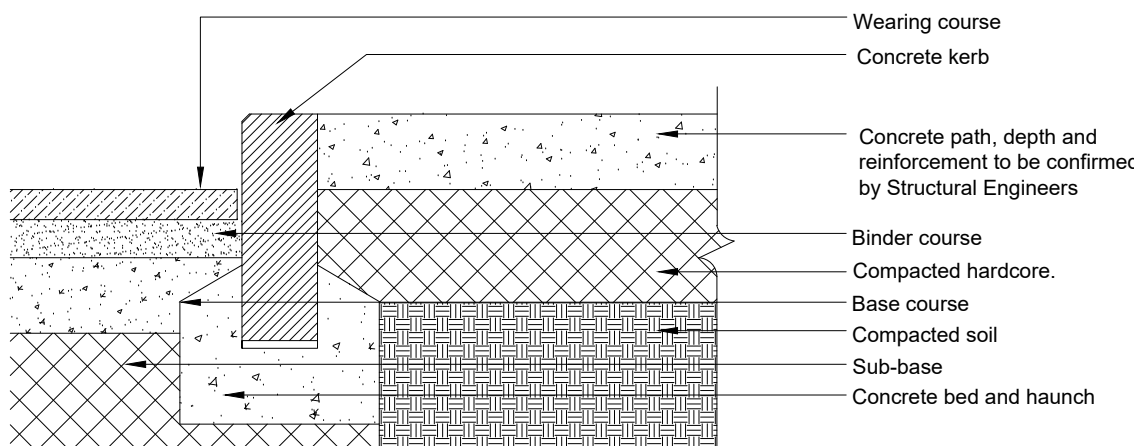
Detail 01 - Dropped Kerb / Zebra Crossing Plan Detail As Proposed  
Scale, 1:20



Detail 02 - Dropped Kerb / Zebra Crossing Section Detail As Proposed  
Scale, 1:10



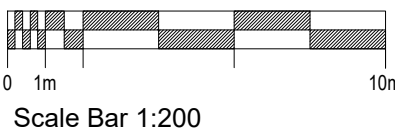
Detail 03 - Concrete Path Around Perimeter of Building As Proposed  
Scale, 1:10



Detail 04 - Kerb Detail for Proposed Concrete Path and Car Park  
Scale, 1:10

AMENDMENTS			
A	23.06.21	Roof overhang extended to 1.2m. One unit plan mirrored.	LRD
B	02.08.21	Perimeter fence and gates added.	LRD

**PLANNING DRAWINGS**  
Printed or electronic copies of the plan can be scaled for planning purposes.  
It is the responsibility of the person scaling from the drawings to make sure that reference is made to the drawn scale.  
Copyright Reserved ©



**DRAWING TITLE**  
Detailed Site Plan  
As Proposed

**JOB TITLE**  
NL Trade Park  
Phase 03

**DRAWING NUMBER**  
WA 530 (04) 03B

**SCALE**  
As shown  
@A1

**DRAWN**  
RG

**STATUS**  
PLANNING DRAWINGS ONLY

**CONTACT**  
0116 254 1830  
waltersarchitects.com  
info@waltersarchitects.com

Suite 2.21  
St. Martins House  
7 Peacock Lane  
Leicester  
LE1 5PZ

**Walters  
Architects**